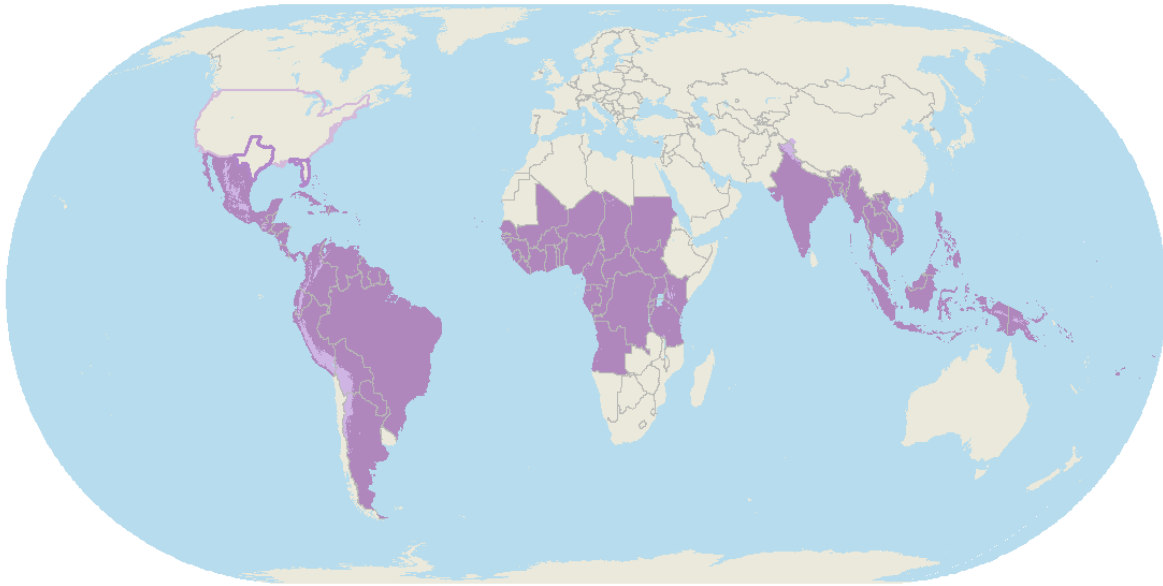







World Map of Areas with Risk of Zika



Domestic areas

State Reporting Zika: 
No Known Zika: 

International areas

Zika Travel Recommendation:  Low elevation
 High elevation
No Known Zika: 

Travel Notices

Zika Virus in Cape Verde

Zika Virus in Mexico

Africa: Angola, Guinea-Bissau

Asia: Maldives, Singapore,

The Caribbean: Anguilla; Antigua and Barbuda; Aruba; The Bahamas; Barbados; Bonaire; British Virgin Islands; Cayman Islands; Cuba; Curaçao; Dominica; Dominican Republic; Grenada; Guadeloupe; Haiti; Jamaica; Martinique; Montserrat; the Commonwealth of Puerto Rico, a US territory; Saba; Saint Kitts and Nevis; Saint Lucia; Saint Martin; Saint Vincent and the Grenadines; Sint Eustatius; Sint Maarten; Trinidad and Tobago; Turks and Caicos Islands; US Virgin Islands

Central America: Belize, Costa Rica, El Salvador, Guatemala, Honduras, Nicaragua, Panama

The Pacific Islands: Fiji, Marshall Islands, Micronesia, Palau, Papua New Guinea, Samoa, Solomon Islands, Tonga

South America: Argentina, Bolivia, Colombia, Ecuador, French Guiana, Guyana, Paraguay, Peru, Suriname, Venezuela

Other Areas with Zika Risk

Current as of: 5/25/2017

Africa: Benin, Burkina-Faso, Burundi, Cameroon, Central African Republic, Chad, Congo (Congo-Brazzaville), Côte d'Ivoire, Democratic Republic of the Congo (Congo-Kinshasa), Equatorial Guinea, Gabon, Gambia, Ghana, Guinea, Kenya, Liberia, Mali, Niger, Nigeria, Rwanda, Senegal, Sierra Leone, South Sudan, Sudan, Tanzania, Togo, Uganda

Asia: Bangladesh, Burma (Myanmar), Cambodia, India, Indonesia, Laos, Malaysia, Philippines, Timor-Leste (East Timor), Thailand, Vietnam

South America: Brazil