

Figures 1–4 of Jennifer Gilchrist Walker et al’s “A Tale of Two Trails: Exploring Different Paths to Success” (*Journal of Physical Activity and Health*, 2011, Vol. 8, Issue 4)

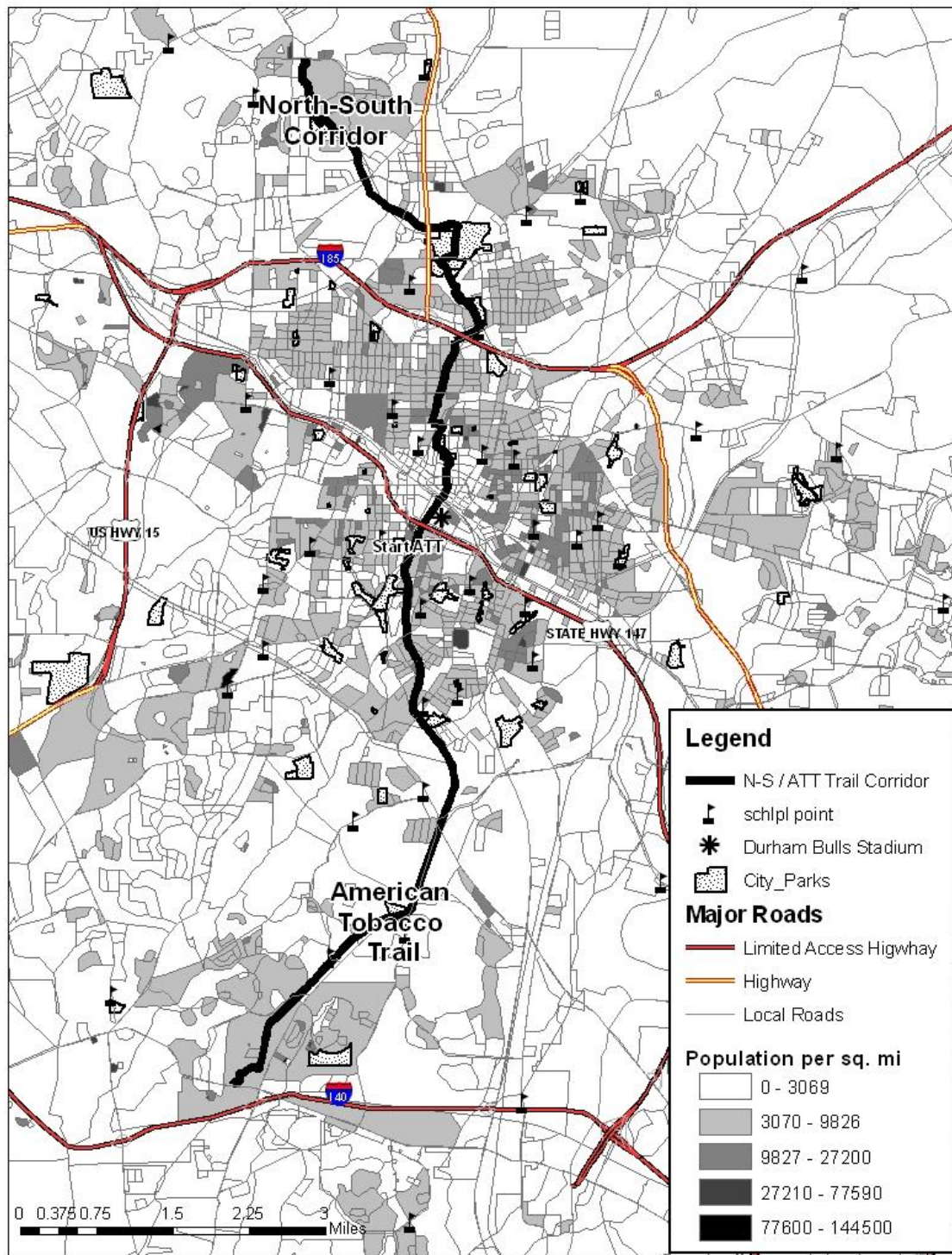


Figure 1 — Map showing the North-South Corridor and American Tobacco Trail, Durham, NC.

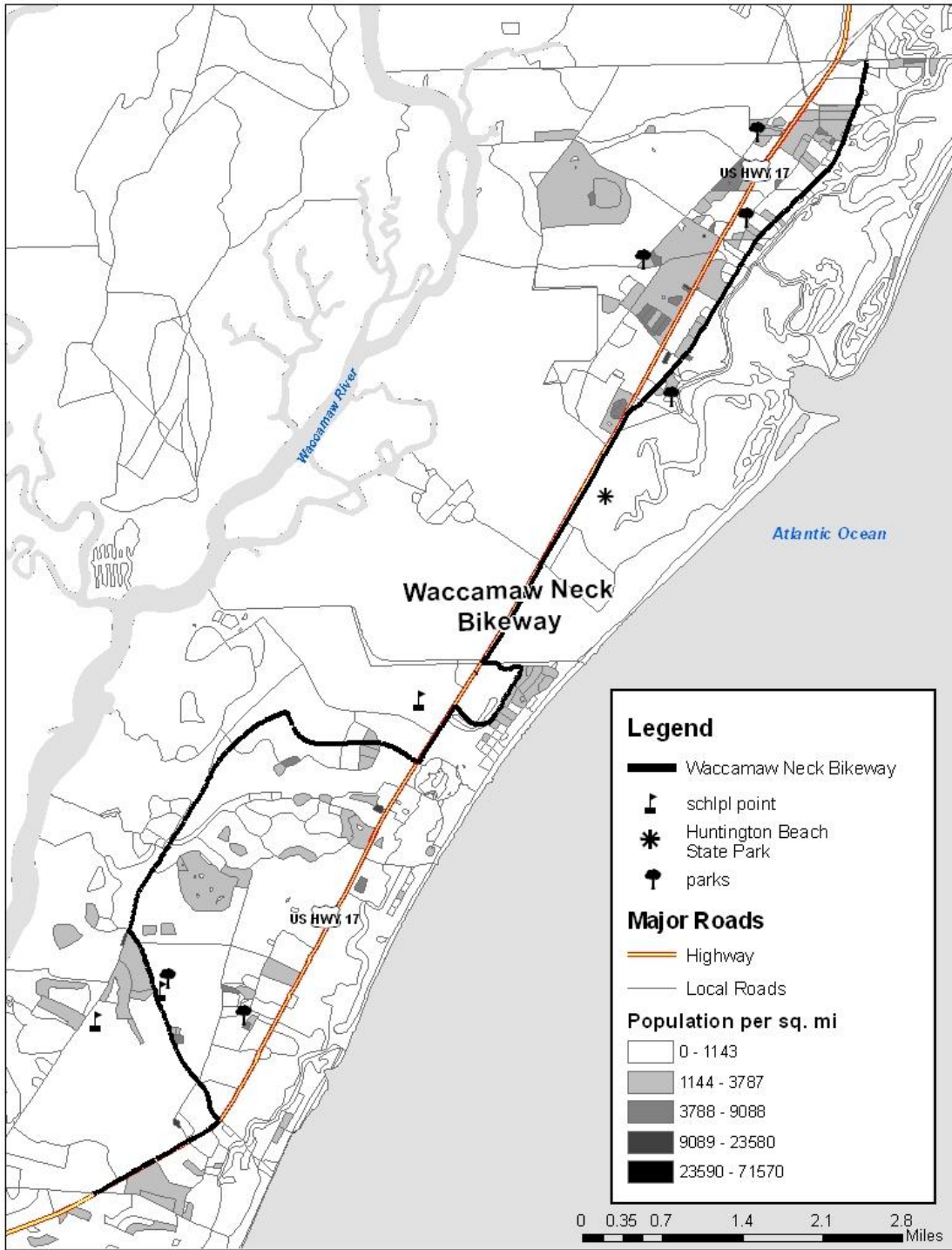


Figure 2 — Map showing the Waccamaw Neck Bikeway, Georgetown County, SC.

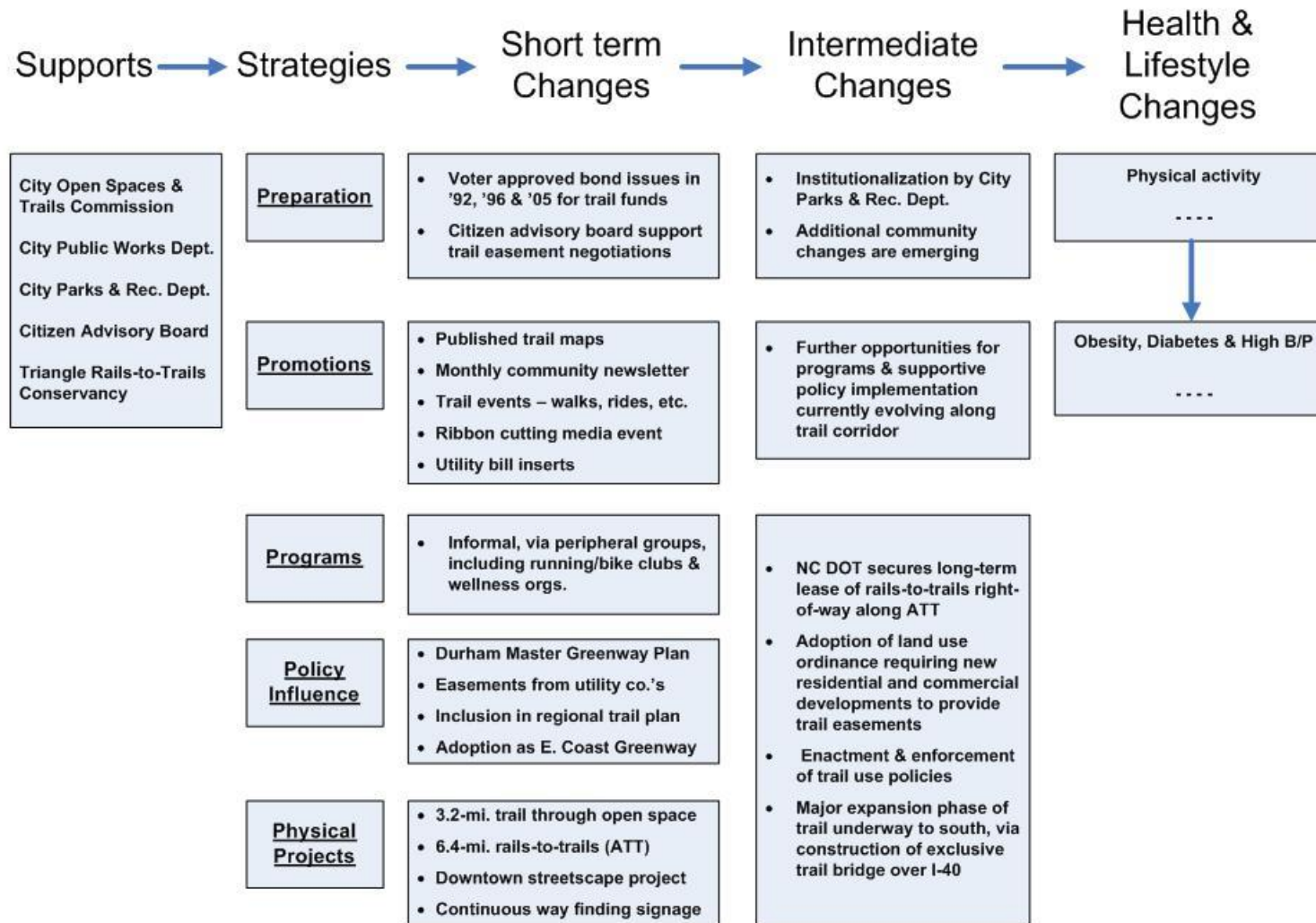


Figure 3 — Logic model for the North-South Corridor and American Tobacco Trail, Durham, NC.

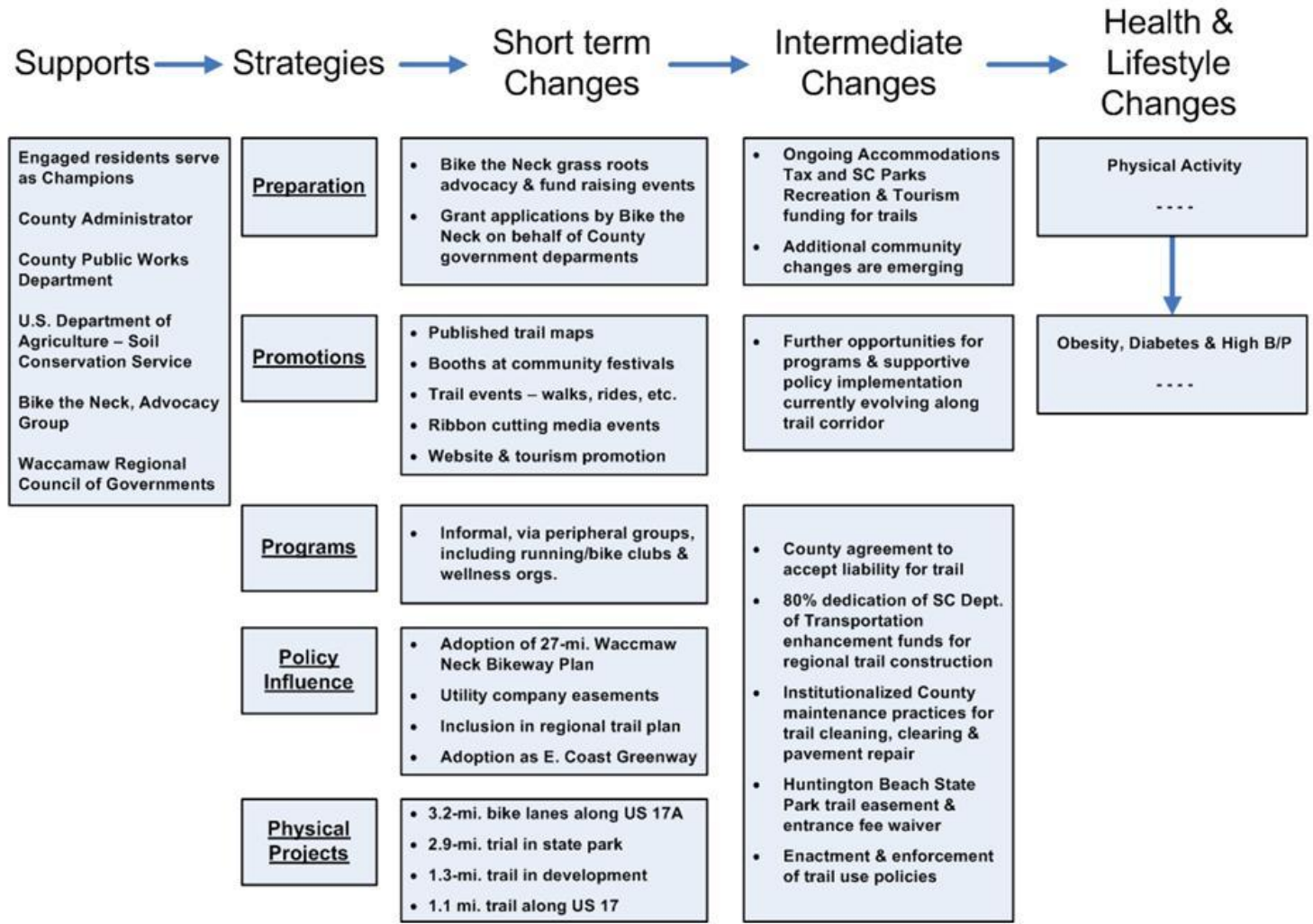


Figure 4 — Logic model for the Waccamaw Neck Bikeway, Georgetown County, SC.