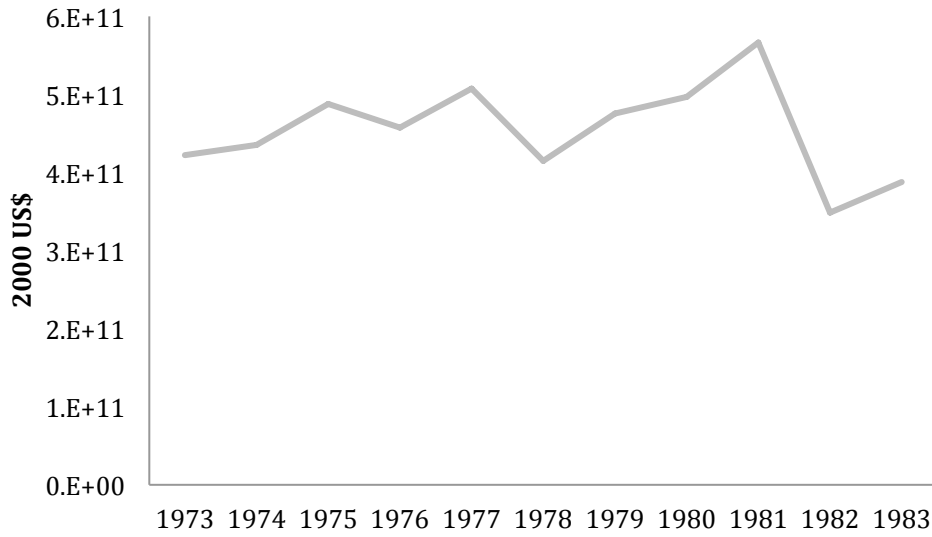


Supplemental

Figure S1. Economic indicators over the study period in each of the study sites, A. China deflated GDP 1973-1983, B. China deflated GDP 2000-2009

A.



B.

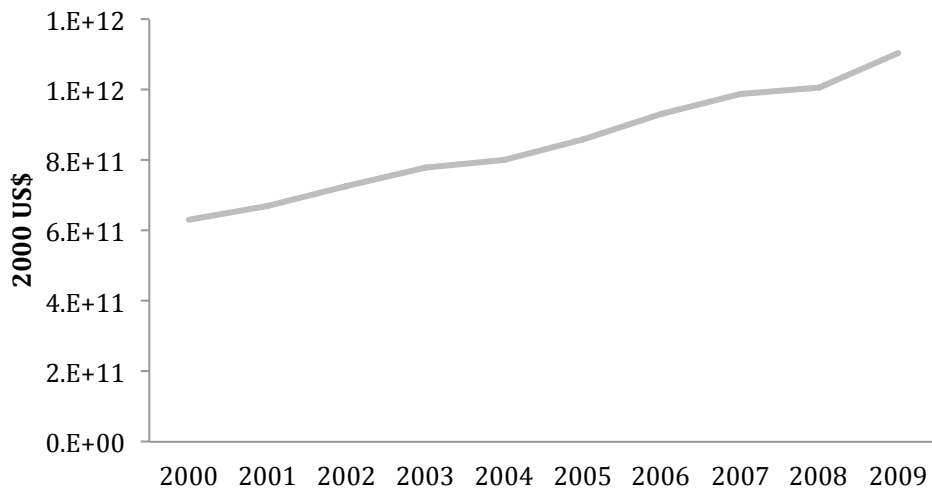
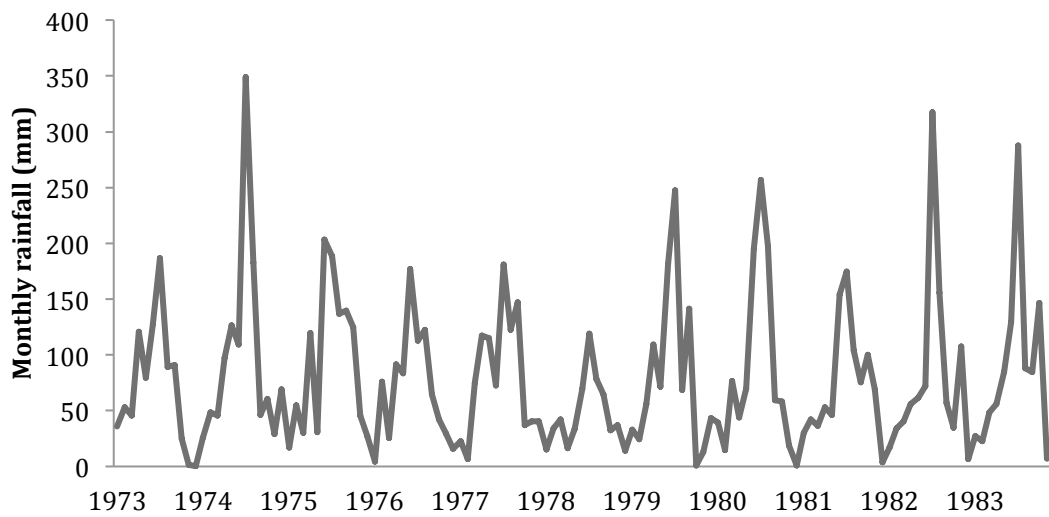


Figure S2. Monthly rainfall, A. 1973-1983, Aggregate data from 14 weather stations throughout Jiangsu Province, B. 2000-2009, Data from weather station closest to Sihong, Xuyi, and Suining counties

A.



B.

