



Current Year Data (2024)

WHAT TO KNOW

These data are provisional and subject to change. Due to delays in reporting, state, territorial, and local health departments may have more up-to-date information than what is presented here. This page displays data regarding human cases only.

Current data (2024)

Travel status

All ▼

Cases

1,706

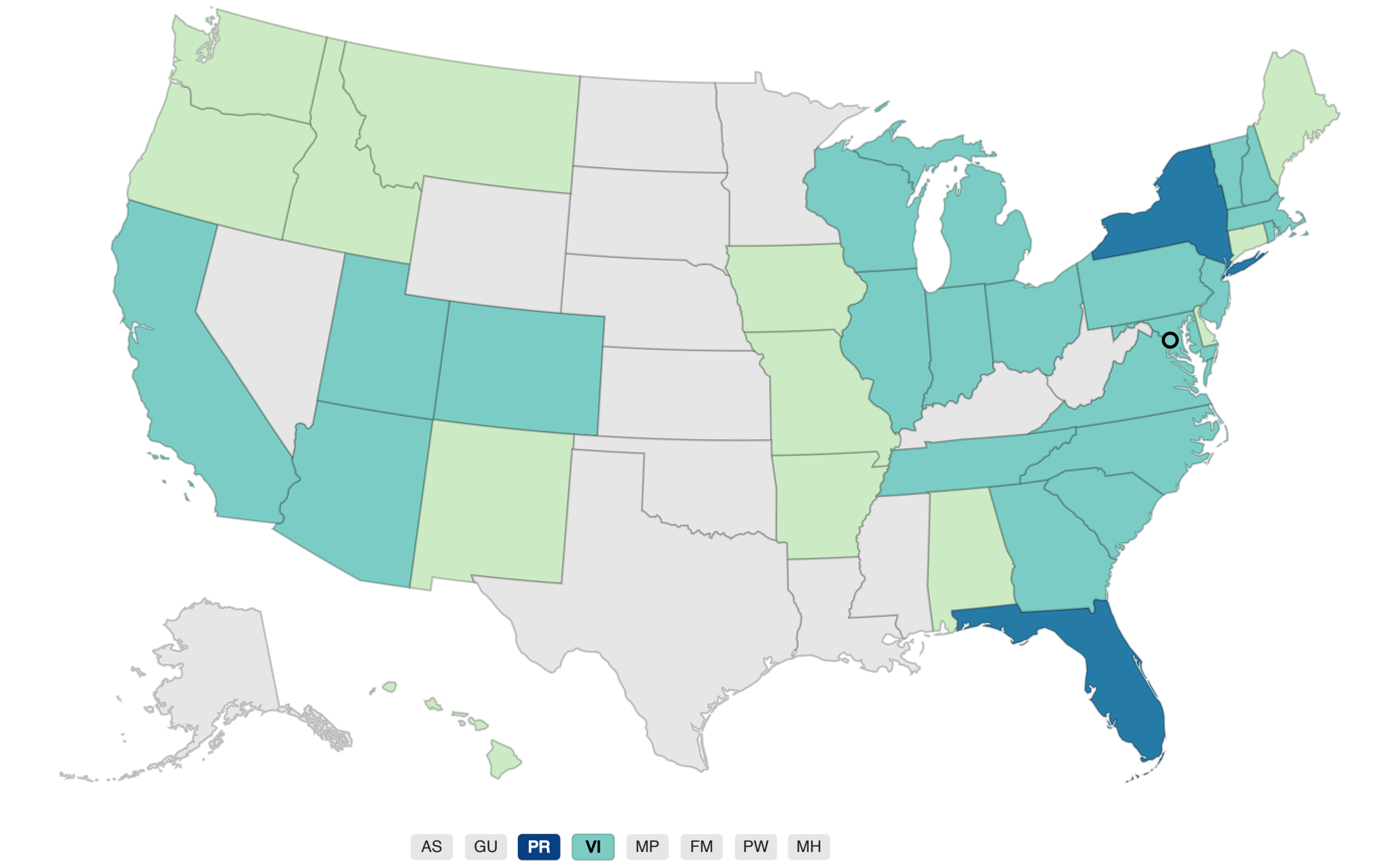
Dengue cases in 2024 for travel status selected above

Jurisdictions

41

Jurisdictions reporting cases in 2024 for travel status selected above

All dengue cases by jurisdiction of residence in US states and territories, 2024



Legend

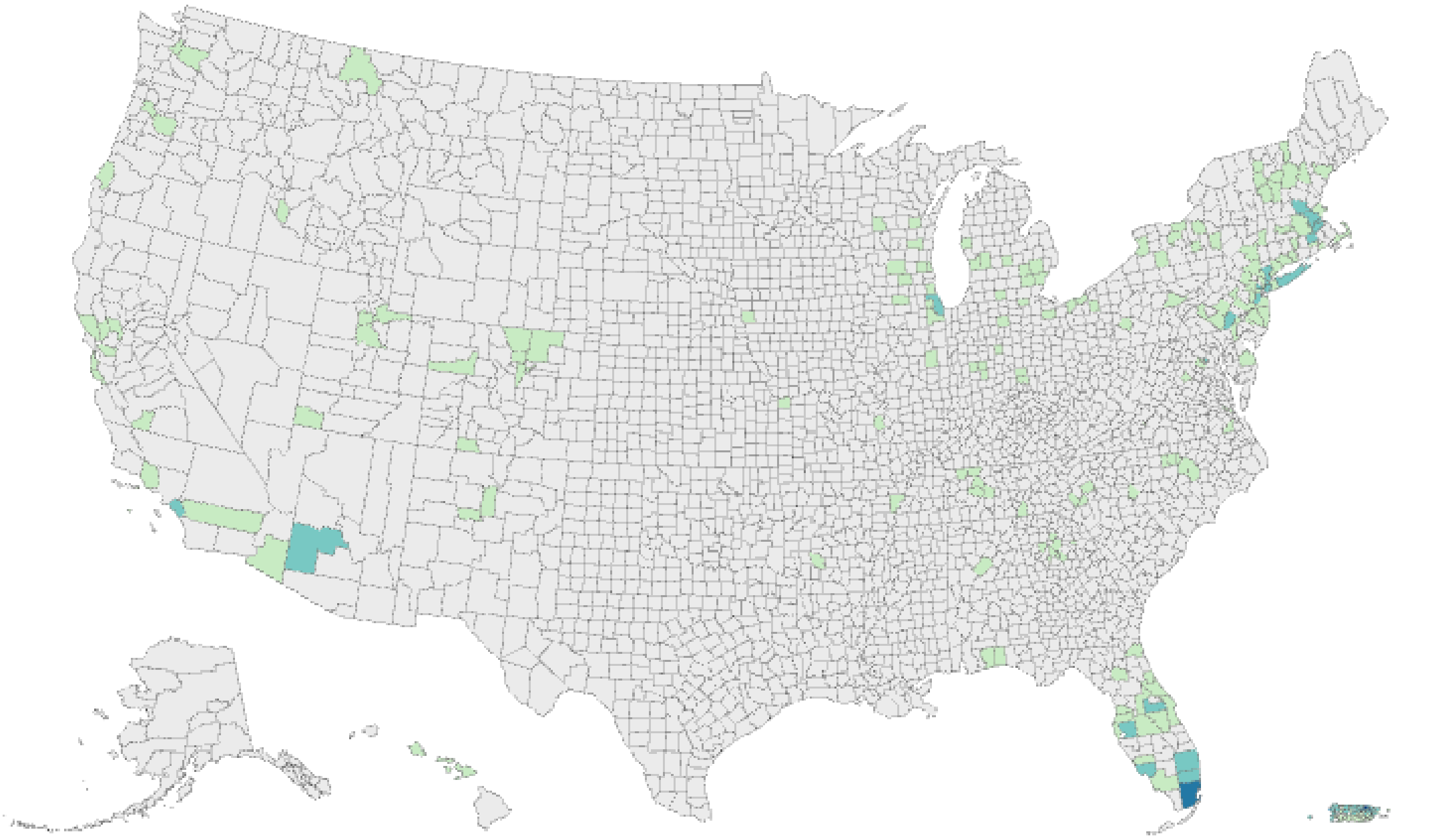
- No reported cases
- 1 to 4
- 5 to 49
- 50 to 249
- 250+

[Download Data \(CSV\)](#)

Data Table - Dengue cases by jurisdiction based on travel status selected above, 2024				
Jurisdiction	Legend	Reported cases	Notes	
Alabama	1 to 4	1		
Arizona	5 to 49	8		
Arkansas	1 to 4	2		
California	5 to 49	22		
Colorado	5 to 49	11		
Connecticut	1 to 4	4		
Delaware	1 to 4	4		
District Of Columbia	5 to 49	8		
Florida	50 to 249	148		
Georgia	5 to 49	12		
Hawaii	1 to 4	4		
Idaho	1 to 4	1		
Illinois	5 to 49	27		
Indiana	5 to 49	5		
Iowa	1 to 4	1		
Maine	1 to 4	1		
Maryland	5 to 49	14		
Massachusetts	5 to 49	39		
Michigan	5 to 49	17		
Missouri	1 to 4	2		
Montana	1 to 4	1		

Jurisdiction	Legend	Reported cases	Notes
New Hampshire	5 to 49	7	
New Jersey	5 to 49	27	
New Mexico	1 to 4	3	
New York	50 to 249	119	
North Carolina	5 to 49	16	
Ohio	5 to 49	12	
Oregon	1 to 4	4	
Pennsylvania	5 to 49	19	
Puerto Rico	250+	1,100	
Rhode Island	5 to 49	9	
South Carolina	5 to 49	5	
Tennessee	5 to 49	6	
U.S. Virgin Islands	5 to 49	6	
Utah	5 to 49	8	
Vermont	5 to 49	10	
Virginia	5 to 49	11	
Washington	1 to 4	2	
Wisconsin	5 to 49	10	

All dengue cases by county of residence in US states and territories, 2024



Legend

No reported cases 1 to 4 5 to 49 50 to 249 250+

Notice - please download the .csv file linked to see the full list of territories and associated states that have reported cases.

[Download Data \(CSV\)](#)

Data Table - Dengue cases by county based on travel status selected above, 2024			
Location	Legend	Reported cases	Notes
AL, Jefferson	1 to 4	1 to 4	AL, Jefferson County
AZ, Maricopa	5 to 49	7	AZ, Maricopa County
AZ, Yuma	1 to 4	1 to 4	AZ, Yuma County

Location ▲	Legend	Reported cases	Notes
<div></div> AR, Clark	1 to 4	1 to 4	AR, Clark County
<div></div> AR, Mississippi	1 to 4	1 to 4	AR, Mississippi County
<div></div> CA, Contra Costa	1 to 4	1 to 4	CA, Contra Costa County
<div></div> CA, Kings	1 to 4	1 to 4	CA, Kings County
<div></div> CA, Napa	1 to 4	1 to 4	CA, Napa County
<div></div> CA, Orange	5 to 49	8	CA, Orange County
<div></div> CA, Riverside	1 to 4	1 to 4	CA, Riverside County
<div></div> CA, San Francisco	1 to 4	1 to 4	CA, San Francisco, City and County of
<div></div> CA, San Mateo	1 to 4	1 to 4	CA, San Mateo County
<div></div> CA, Santa Cruz	1 to 4	1 to 4	CA, Santa Cruz County
<div></div> CA, Sonoma	1 to 4	1 to 4	CA, Sonoma County
<div></div> CA, Ventura	1 to 4	1 to 4	CA, Ventura County
<div></div> CA, Yolo	1 to 4	1 to 4	CA, Yolo County
<div></div> CO, Archuleta	1 to 4	1 to 4	CO, Archuleta County
<div></div> CO, Boulder	1 to 4	1 to 4	CO, Boulder County
<div></div> CO, Denver	1 to 4	1 to 4	CO, Denver, City and County of
<div></div> CO, Garfield	1 to 4	1 to 4	CO, Garfield County
<div></div> CO, Jefferson	1 to 4	1 to 4	CO, Jefferson County
<div></div> CO, Larimer	1 to 4	1 to 4	CO, Larimer County
<div></div> CO, Weld	1 to 4	1 to 4	CO, Weld County
<div></div> CT, Fairfield	1 to 4	1 to 4	CT, Fairfield County
<div></div> CT, Middlesex	1 to 4	1 to 4	CT, Middlesex County
<div></div> CT, New Haven	1 to 4	1 to 4	CT, New Haven County
<div></div> CT, Tolland	1 to 4	1 to 4	CT, Tolland County
<div></div> DE, New Castle	1 to 4	1 to 4	DE, New Castle County
<div></div> DE, Sussex	1 to 4	1 to 4	DE, Sussex County
<div></div> DC, Washington	5 to 49	8	DC, District of Columbia
<div></div> FL, Alachua	1 to 4	1 to 4	FL, Alachua County
<div></div> FL, Brevard	1 to 4	1 to 4	FL, Brevard County
<div></div> FL, Broward	5 to 49	24	FL, Broward County
<div></div> FL, Charlotte	1 to 4	1 to 4	FL, Charlotte County
<div></div> FL, Collier	1 to 4	1 to 4	FL, Collier County
<div></div> FL, Duval	1 to 4	1 to 4	FL, Duval County
<div></div> FL, Flagler	1 to 4	1 to 4	FL, Flagler County
<div></div> FL, Hernando	1 to 4	1 to 4	FL, Hernando County
<div></div> FL, Hillsborough	5 to 49	7	FL, Hillsborough County
<div></div> FL, Lake	1 to 4	1 to 4	FL, Lake County
<div></div> FL, Lee	5 to 49	7	FL, Lee County
<div></div> FL, Miami-Dade	50 to 249	69	FL, Miami-Dade County
<div></div> FL, Okaloosa	1 to 4	1 to 4	FL, Okaloosa County
<div></div> FL, Orange	5 to 49	7	FL, Orange County
<div></div> FL, Osceola	1 to 4	1 to 4	FL, Osceola County
<div></div> FL, Palm Beach	5 to 49	9	FL, Palm Beach County
<div></div> FL, Pasco	1 to 4	1 to 4	FL, Pasco County
<div></div> FL, Pinellas	1 to 4	1 to 4	FL, Pinellas County
<div></div> FL, Polk	1 to 4	1 to 4	FL, Polk County
<div></div> FL, Santa Rosa	1 to 4	1 to 4	FL, Santa Rosa County
<div></div> FL, Volusia	1 to 4	1 to 4	FL, Volusia County
<div></div> GA, Clarke	1 to 4	1 to 4	GA, Clarke County
<div></div> GA, Clayton	1 to 4	1 to 4	GA, Clayton County
<div></div> GA, Cobb	1 to 4	1 to 4	GA, Cobb County
<div></div> GA, De Kalb	1 to 4	1 to 4	GA, DeKalb County
<div></div> GA, Forsyth	1 to 4	1 to 4	GA, Forsyth County
<div></div> GA, Gwinnett	1 to 4	1 to 4	GA, Gwinnett County
<div></div> GA, Newton	1 to 4	1 to 4	GA, Newton County
<div></div> GA, Rockdale	1 to 4	1 to 4	GA, Rockdale County
<div></div> HI, Honolulu	1 to 4	1 to 4	HI, Honolulu, City and County of
<div></div> HI, Maui	1 to 4	1 to 4	HI, Maui County
<div></div> ID, Ada	1 to 4	1 to 4	ID, Ada County
<div></div> IL, Champaign	1 to 4	1 to 4	IL, Champaign County
<div></div> IL, Cook	5 to 49	17	IL, Cook County
<div></div> IL, Du Page	1 to 4	1 to 4	IL, DuPage County
<div></div> IL, Lake	1 to 4	1 to 4	IL, Lake County
<div></div> IL, Ogle	1 to 4	1 to 4	IL, Ogle County
<div></div> IL, Will	1 to 4	1 to 4	IL, Will County

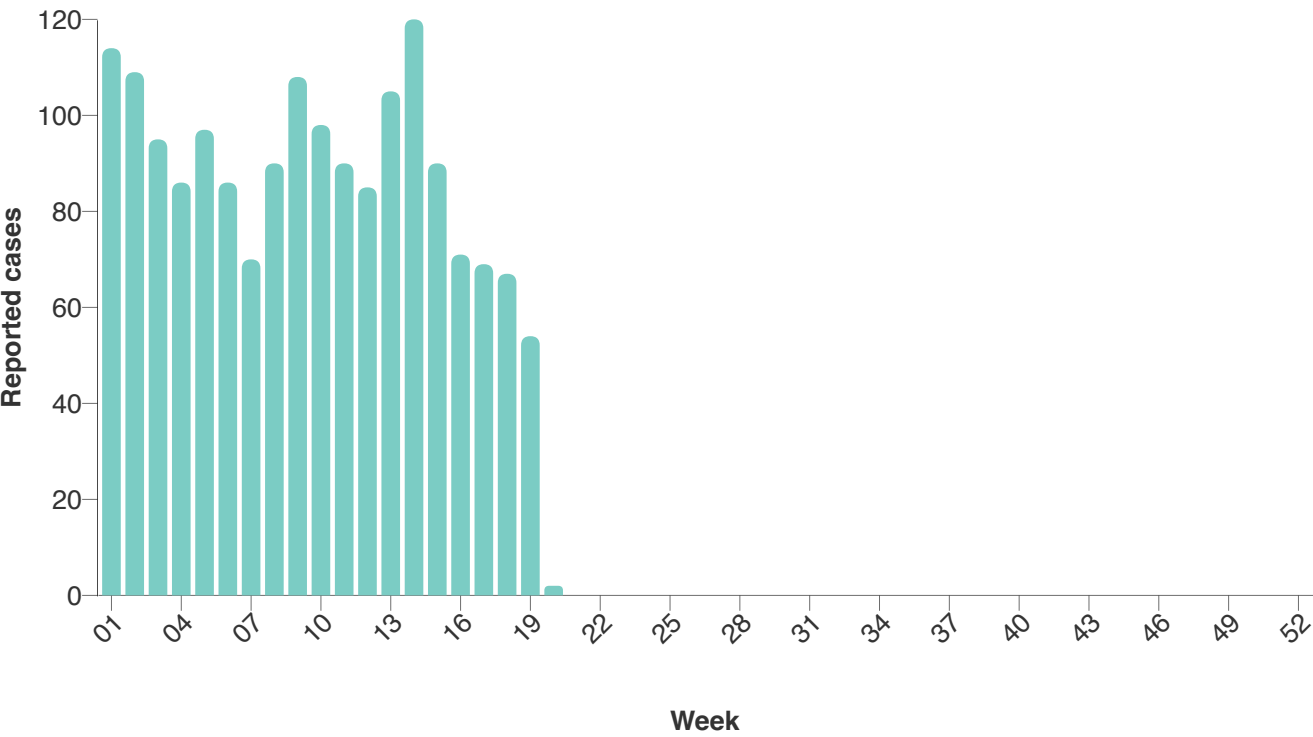
Location ▲	Legend	Reported cases	Notes
<div></div> IN, Allen	1 to 4	1 to 4	IN, Allen County
<div></div> IN, Delaware	1 to 4	1 to 4	IN, Delaware County
<div></div> IN, Hendricks	1 to 4	1 to 4	IN, Hendricks County
<div></div> IN, Johnson	1 to 4	1 to 4	IN, Johnson County
<div></div> IN, Marion	1 to 4	1 to 4	IN, Marion County
<div></div> IA, Harrison	1 to 4	1 to 4	IA, Harrison County
<div></div> ME, Cumberland	1 to 4	1 to 4	ME, Cumberland County
<div></div> MA, Barnstable	1 to 4	1 to 4	MA, Barnstable County
<div></div> MA, Essex	1 to 4	1 to 4	MA, Essex County
<div></div> MA, Hampshire	1 to 4	1 to 4	MA, Hampshire County
<div></div> MA, Middlesex	5 to 49	7	MA, Middlesex County
<div></div> MA, Norfolk	5 to 49	5	MA, Norfolk County
<div></div> MA, Suffolk	5 to 49	20	MA, Suffolk County
<div></div> MA, Worcester	1 to 4	1 to 4	MA, Worcester County
<div></div> MI, Branch	1 to 4	1 to 4	MI, Branch County
<div></div> MI, Clinton	1 to 4	1 to 4	MI, Clinton County
<div></div> MI, Kent	1 to 4	1 to 4	MI, Kent County
<div></div> MI, Livingston	1 to 4	1 to 4	MI, Livingston County
<div></div> MI, Oakland	1 to 4	1 to 4	MI, Oakland County
<div></div> MI, Oceana	1 to 4	1 to 4	MI, Oceana County
<div></div> MI, Ottawa	1 to 4	1 to 4	MI, Ottawa County
<div></div> MI, Washtenaw	1 to 4	1 to 4	MI, Washtenaw County
<div></div> MI, Wayne	1 to 4	1 to 4	MI, Wayne County
<div></div> MO, Jackson	1 to 4	1 to 4	MO, Jackson County
<div></div> MO, Jefferson	1 to 4	1 to 4	MO, Jefferson County
<div></div> MT, Flathead	1 to 4	1 to 4	MT, Flathead County
<div></div> NH, Carroll	1 to 4	1 to 4	NH, Carroll County
<div></div> NH, Grafton	1 to 4	1 to 4	NH, Grafton County
<div></div> NH, Hillsborough	5 to 49	5	NH, Hillsborough County
<div></div> NJ, Bergen	1 to 4	1 to 4	NJ, Bergen County
<div></div> NJ, Burlington	1 to 4	1 to 4	NJ, Burlington County
<div></div> NJ, Camden	1 to 4	1 to 4	NJ, Camden County
<div></div> NJ, Essex	5 to 49	5	NJ, Essex County
<div></div> NJ, Hudson	1 to 4	1 to 4	NJ, Hudson County
<div></div> NJ, Mercer	1 to 4	1 to 4	NJ, Mercer County
<div></div> NJ, Middlesex	5 to 49	5	NJ, Middlesex County
<div></div> NJ, Monmouth	1 to 4	1 to 4	NJ, Monmouth County
<div></div> NJ, Morris	1 to 4	1 to 4	NJ, Morris County
<div></div> NJ, Ocean	1 to 4	1 to 4	NJ, Ocean County
<div></div> NJ, Somerset	1 to 4	1 to 4	NJ, Somerset County
<div></div> NJ, Sussex	1 to 4	1 to 4	NJ, Sussex County
<div></div> NJ, Union	1 to 4	1 to 4	NJ, Union County
<div></div> NM, Bernalillo	1 to 4	1 to 4	NM, Bernalillo County
<div></div> NM, Santa Fe	1 to 4	1 to 4	NM, Santa Fe County
<div></div> NY, Allegany	1 to 4	1 to 4	NY, Allegany County
<div></div> NY, Bronx	5 to 49	9	NY, Bronx County
<div></div> NY, Chenango	1 to 4	1 to 4	NY, Chenango County
<div></div> NY, Columbia	1 to 4	1 to 4	NY, Columbia County
<div></div> NY, Erie	1 to 4	1 to 4	NY, Erie County
<div></div> NY, Kings	5 to 49	18	NY, Kings County
<div></div> NY, Nassau	1 to 4	1 to 4	NY, Nassau County
<div></div> NY, New York	5 to 49	34	NY, New York County
<div></div> NY, Onondaga	1 to 4	1 to 4	NY, Onondaga County
<div></div> NY, Ontario	1 to 4	1 to 4	NY, Ontario County
<div></div> NY, Orange	1 to 4	1 to 4	NY, Orange County
<div></div> NY, Queens	5 to 49	16	NY, Queens County
<div></div> NY, Rockland	1 to 4	1 to 4	NY, Rockland County
<div></div> NY, Suffolk	5 to 49	10	NY, Suffolk County
<div></div> NY, Tompkins	1 to 4	1 to 4	NY, Tompkins County
<div></div> NY, Ulster	1 to 4	1 to 4	NY, Ulster County
<div></div> NY, Wayne	1 to 4	1 to 4	NY, Wayne County
<div></div> NY, Westchester	5 to 49	10	NY, Westchester County
<div></div> NC, Alamance	1 to 4	1 to 4	NC, Alamance County
<div></div> NC, Buncombe	1 to 4	1 to 4	NC, Buncombe County
<div></div> NC, Durham	1 to 4	1 to 4	NC, Durham County

Location ▲	Legend	Reported cases	Notes
<div></div> NC, Jackson	1 to 4	1 to 4	NC, Jackson County
<div></div> NC, Johnston	1 to 4	1 to 4	NC, Johnston County
<div></div> NC, Mecklenburg	1 to 4	1 to 4	NC, Mecklenburg County
<div></div> NC, Orange	1 to 4	1 to 4	NC, Orange County
<div></div> NC, Transylvania	1 to 4	1 to 4	NC, Transylvania County
<div></div> NC, Wake	1 to 4	1 to 4	NC, Wake County
<div></div> OH, Butler	1 to 4	1 to 4	OH, Butler County
<div></div> OH, Cuyahoga	1 to 4	1 to 4	OH, Cuyahoga County
<div></div> OH, Fulton	1 to 4	1 to 4	OH, Fulton County
<div></div> OH, Hamilton	1 to 4	1 to 4	OH, Hamilton County
<div></div> OH, Lorain	1 to 4	1 to 4	OH, Lorain County
<div></div> OH, Portage	1 to 4	1 to 4	OH, Portage County
<div></div> OH, Seneca	1 to 4	1 to 4	OH, Seneca County
<div></div> OR, Clackamas	1 to 4	1 to 4	OR, Clackamas County
<div></div> OR, Coos	1 to 4	1 to 4	OR, Coos County
<div></div> OR, Washington	1 to 4	1 to 4	OR, Washington County
<div></div> PA, Allegheny	1 to 4	1 to 4	PA, Allegheny County
<div></div> PA, Berks	1 to 4	1 to 4	PA, Berks County
<div></div> PA, Bucks	1 to 4	1 to 4	PA, Bucks County
<div></div> PA, Centre	1 to 4	1 to 4	PA, Centre County
<div></div> PA, Chester	5 to 49	5	PA, Chester County
<div></div> PA, Dauphin	1 to 4	1 to 4	PA, Dauphin County
<div></div> PA, Delaware	1 to 4	1 to 4	PA, Delaware County
<div></div> PA, Lancaster	1 to 4	1 to 4	PA, Lancaster County
<div></div> PA, Northampton	1 to 4	1 to 4	PA, Northampton County
<div></div> RI, Kent	1 to 4	1 to 4	RI, Kent County
<div></div> RI, Newport	1 to 4	1 to 4	RI, Newport County
<div></div> RI, Providence	5 to 49	5	RI, Providence County
<div></div> TN, Davidson	1 to 4	1 to 4	TN, Davidson County
<div></div> TN, Hamilton	1 to 4	1 to 4	TN, Hamilton County
<div></div> TN, Montgomery	1 to 4	1 to 4	TN, Montgomery County
<div></div> TN, Robertson	1 to 4	1 to 4	TN, Robertson County
<div></div> TN, Rutherford	1 to 4	1 to 4	TN, Rutherford County
<div></div> TN, Williamson	1 to 4	1 to 4	TN, Williamson County
<div></div> UT, Salt Lake	1 to 4	1 to 4	UT, Salt Lake County
<div></div> UT, Summit	1 to 4	1 to 4	UT, Summit County
<div></div> UT, Utah	1 to 4	1 to 4	UT, Utah County
<div></div> UT, Washington	1 to 4	1 to 4	UT, Washington County
<div></div> VT, Addison	1 to 4	1 to 4	VT, Addison County
<div></div> VT, Chittenden	1 to 4	1 to 4	VT, Chittenden County
<div></div> VT, Essex	1 to 4	1 to 4	VT, Essex County
<div></div> VT, Orange	1 to 4	1 to 4	VT, Orange County
<div></div> VT, Rutland	1 to 4	1 to 4	VT, Rutland County
<div></div> VT, Windsor	1 to 4	1 to 4	VT, Windsor County
<div></div> VA, Arlington	1 to 4	1 to 4	VA, Arlington County
<div></div> VA, Culpeper	1 to 4	1 to 4	VA, Culpeper County
<div></div> VA, Fairfax	1 to 4	1 to 4	VA, Fairfax County
<div></div> VA, York	1 to 4	1 to 4	VA, York County
<div></div> VA, Charlottesville City	1 to 4	1 to 4	VA, Charlottesville, City of
<div></div> VA, Roanoke City	1 to 4	1 to 4	VA, Roanoke, City of
<div></div> VA, Suffolk City	1 to 4	1 to 4	VA, Suffolk, City of
<div></div> WA, King	1 to 4	1 to 4	WA, King County
<div></div> WA, Kitsap	1 to 4	1 to 4	WA, Kitsap County
<div></div> WI, Dane	1 to 4	1 to 4	WI, Dane County
<div></div> WI, Fond Du Lac	1 to 4	1 to 4	WI, Fond du Lac County
<div></div> WI, Milwaukee	1 to 4	1 to 4	WI, Milwaukee County
<div></div> WI, Outagamie	1 to 4	1 to 4	WI, Outagamie County
<div></div> WI, Rock	1 to 4	1 to 4	WI, Rock County
<div></div> WI, Waukesha	1 to 4	1 to 4	WI, Waukesha County
<div></div> WI, Wood	1 to 4	1 to 4	WI, Wood County
<div></div> PR, Aguada	5 to 49	40	PR, Aguada Municipality
<div></div> PR, Aguadilla	5 to 49	15	PR, Aguadilla Municipality
<div></div> PR, Aguas Buenas	1 to 4	1 to 4	PR, Aguas Buenas Municipality
<div></div> PR, Aibonito	1 to 4	1 to 4	PR, Aibonito Municipality
<div></div> PR, Anasco	5 to 49	12	PR, Anasco Municipality

Location ▲	Legend	Reported cases	Notes
<div><div></div>PR, Arecibo</div>	5 to 49	18	PR, Arecibo Municipality
<div><div></div>PR, Barceloneta</div>	1 to 4	1 to 4	PR, Barceloneta Municipality
<div><div></div>PR, Barranquitas</div>	1 to 4	1 to 4	PR, Barranquitas Municipality
<div><div></div>PR, Bayamon</div>	50 to 249	64	PR, Bayamon Municipality
<div><div></div>PR, Cabo Rojo</div>	5 to 49	14	PR, Cabo Rojo Municipality
<div><div></div>PR, Caguas</div>	5 to 49	17	PR, Caguas Municipality
<div><div></div>PR, Canovanas</div>	50 to 249	53	PR, Canovanas Municipality
<div><div></div>PR, Carolina</div>	50 to 249	124	PR, Carolina Municipality
<div><div></div>PR, Catano</div>	1 to 4	1 to 4	PR, Catano Municipality
<div><div></div>PR, Cayey</div>	1 to 4	1 to 4	PR, Cayey Municipality
<div><div></div>PR, Ceiba</div>	1 to 4	1 to 4	PR, Ceiba Municipality
<div><div></div>PR, Ciales Municipality</div>	1 to 4	1 to 4	PR, Ciales Municipality
<div><div></div>PR, Cidra</div>	1 to 4	1 to 4	PR, Cidra Municipality
<div><div></div>PR, Coamo</div>	1 to 4	1 to 4	PR, Coamo Municipality
<div><div></div>PR, Comerio</div>	1 to 4	1 to 4	PR, Comerio Municipality
<div><div></div>PR, Corozal</div>	5 to 49	12	PR, Corozal Municipality
<div><div></div>PR, Culebra</div>	1 to 4	1 to 4	PR, Culebra Municipality
<div><div></div>PR, Dorado</div>	5 to 49	12	PR, Dorado Municipality
<div><div></div>PR, Fajardo</div>	5 to 49	10	PR, Fajardo Municipality
<div><div></div>PR, Florida</div>	1 to 4	1 to 4	PR, Florida Municipality
<div><div></div>PR, Guanica</div>	1 to 4	1 to 4	PR, Guanica Municipality
<div><div></div>PR, Guayama</div>	1 to 4	1 to 4	PR, Guayama Municipality
<div><div></div>PR, Guayanilla</div>	1 to 4	1 to 4	PR, Guayanilla Municipality
<div><div></div>PR, Guaynabo</div>	5 to 49	37	PR, Guaynabo Municipality
<div><div></div>PR, Gurabo</div>	5 to 49	10	PR, Gurabo Municipality
<div><div></div>PR, Hatillo</div>	1 to 4	1 to 4	PR, Hatillo Municipality
<div><div></div>PR, Hormigueros</div>	5 to 49	8	PR, Hormigueros Municipality
<div><div></div>PR, Humacao Municipality</div>	5 to 49	20	PR, Humacao Municipality
<div><div></div>PR, Isabela</div>	5 to 49	11	PR, Isabela Municipality
<div><div></div>PR, Juana Diaz</div>	1 to 4	1 to 4	PR, Juana Diaz Municipality
<div><div></div>PR, Juncos</div>	5 to 49	5	PR, Juncos Municipality
<div><div></div>PR, Lares</div>	1 to 4	1 to 4	PR, Lares Municipality
<div><div></div>PR, Las Piedras</div>	5 to 49	8	PR, Las Piedras Municipality
<div><div></div>PR, Loiza</div>	5 to 49	11	PR, Loiza Municipality
<div><div></div>PR, Luquillo</div>	5 to 49	9	PR, Luquillo Municipality
<div><div></div>PR, Manati</div>	5 to 49	8	PR, Manati Municipality
<div><div></div>PR, Maunabo</div>	1 to 4	1 to 4	PR, Maunabo Municipality
<div><div></div>PR, Mayaguez</div>	5 to 49	31	PR, Mayaguez Municipality
<div><div></div>PR, Moca</div>	5 to 49	10	PR, Moca Municipality
<div><div></div>PR, Morovis</div>	5 to 49	9	PR, Morovis Municipality
<div><div></div>PR, Nabuabo</div>	5 to 49	6	PR, Naguabo Municipality
<div><div></div>PR, Naranjito</div>	5 to 49	6	PR, Naranjito Municipality
<div><div></div>PR, Orocovis</div>	5 to 49	13	PR, Orocovis Municipality
<div><div></div>PR, Patillas</div>	1 to 4	1 to 4	PR, Patillas Municipality
<div><div></div>PR, Penuelas</div>	1 to 4	1 to 4	PR, Penuelas Municipality
<div><div></div>PR, Ponce</div>	1 to 4	1 to 4	PR, Ponce Municipality
<div><div></div>PR, Quebradillas</div>	1 to 4	1 to 4	PR, Quebradillas Municipality
<div><div></div>PR, Rincon</div>	50 to 249	77	PR, Rincon Municipality
<div><div></div>PR, Rio Grande</div>	5 to 49	29	PR, Rio Grande Municipality
<div><div></div>PR, Sabana Grande</div>	1 to 4	1 to 4	PR, Sabana Grande Municipality
<div><div></div>PR, Salinas</div>	1 to 4	1 to 4	PR, Salinas Municipality
<div><div></div>PR, San German</div>	1 to 4	1 to 4	PR, San German Municipality
<div><div></div>PR, San Juan</div>	250+	261	PR, San Juan Municipality
<div><div></div>PR, San Lorenzo</div>	1 to 4	1 to 4	PR, San Lorenzo Municipality
<div><div></div>PR, San Sebastian</div>	5 to 49	10	PR, San Sebastian Municipality
<div><div></div>PR, Santa Isabel</div>	1 to 4	1 to 4	PR, Santa Isabel Municipality
<div><div></div>PR, Toa Alta</div>	5 to 49	7	PR, Toa Alta Municipality
<div><div></div>PR, Toa Baja</div>	5 to 49	7	PR, Toa Baja Municipality
<div><div></div>PR, Trujillo Alto</div>	5 to 49	39	PR, Trujillo Alto Municipality
<div><div></div>PR, Utuado</div>	5 to 49	6	PR, Utuado Municipality
<div><div></div>PR, Vega Alta</div>	5 to 49	5	PR, Vega Alta Municipality
<div><div></div>PR, Vega Baja</div>	5 to 49	6	PR, Vega Baja Municipality
<div><div></div>PR, Villalba</div>	1 to 4	1 to 4	PR, Villalba Municipality
<div><div></div>PR, Yabucoa</div>	1 to 4	1 to 4	PR, Yabucoa Municipality
<div><div></div>PR, Yauco</div>	1 to 4	1 to 4	PR, Yauco Municipality

Location	Legend	Reported cases	Notes
VI, St. Croix	1 to 4	1 to 4	VI, Saint Croix Island
VI, St. John	1 to 4	1 to 4	VI, Saint John Island
VI, St. Thomas	1 to 4	1 to 4	VI, Saint Thomas Island

All dengue cases by week in US states and territories, 2024



All data are provisional and subject to change, and case numbers for recent weeks may be incomplete due to delays in reporting and data processing.

[Download Data \(CSV\)](#)

Data Table - Dengue cases by week based on travel status selected above, 2024	
Week of illness onset	Reported cases
01	114
02	109
03	95
04	86
05	97
06	86
07	70
08	90
09	108
10	98
11	90
12	85
13	105
14	120
15	90
16	71
17	69
18	67
19	54
20	2
21	0
22	0
23	0
24	0
25	0
26	0
27	0
28	0
29	0
30	0
31	0
32	0
33	0
34	0
35	0
36	0
37	0

Week of illness onset	Reported cases
38	0
39	0
40	0
41	0
42	0
43	0
44	0
45	0
46	0
47	0
48	0
49	0
50	0
51	0
52	0

Limitations of ArboNET

Surveillance data have several limitations that should be considered when using and interpreting the data.

1. Under-reporting is a limitation common to all surveillance systems that rely on healthcare providers to consider the disease as a possible diagnosis in a patient, obtain the appropriate laboratory test, and report confirmed to public health authorities.
2. Cases of mild illness are more likely to be underreported compared to more severe disease cases. The degree of underreporting varies by disease awareness and healthcare-seeking behavior in any area. Surveillance data for non-neuroinvasive disease should not be used to make comparisons of disease activity between different locations or over time.
3. Surveillance data are reported by county of residence, not the location (county or state) of exposure.
4. There is a lag in case reporting to CDC and states and territories may publish surveillance data on different schedules than CDC.

[READ NEXT](#)
Historic Data about Dengue in the US



JUNE 4, 2024

SOURCES

SHARE

CONTENT SOURCE:
[National Center for Emerging and Zoonotic Infectious Diseases \(NCEZID\)](#)

Was this page helpful?

- Yes
- Partly
- No

RELATED PAGES

- [Dengue in the United States](#)
- [Historic Data about Dengue in the US](#)
- [Areas with Risk](#)
- [Dengue Print Resources](#)
- [Dengue Vaccine](#)

