



Dengue

Current Year Data (2024)

WHAT TO KNOW

These data are provisional and subject to change. Due to delays in reporting, state, territorial, and local health departments may have more up-to-date information than what is presented here. This page displays data regarding human cases only.

Current data (2024)

Travel status

All

Cases

1,611

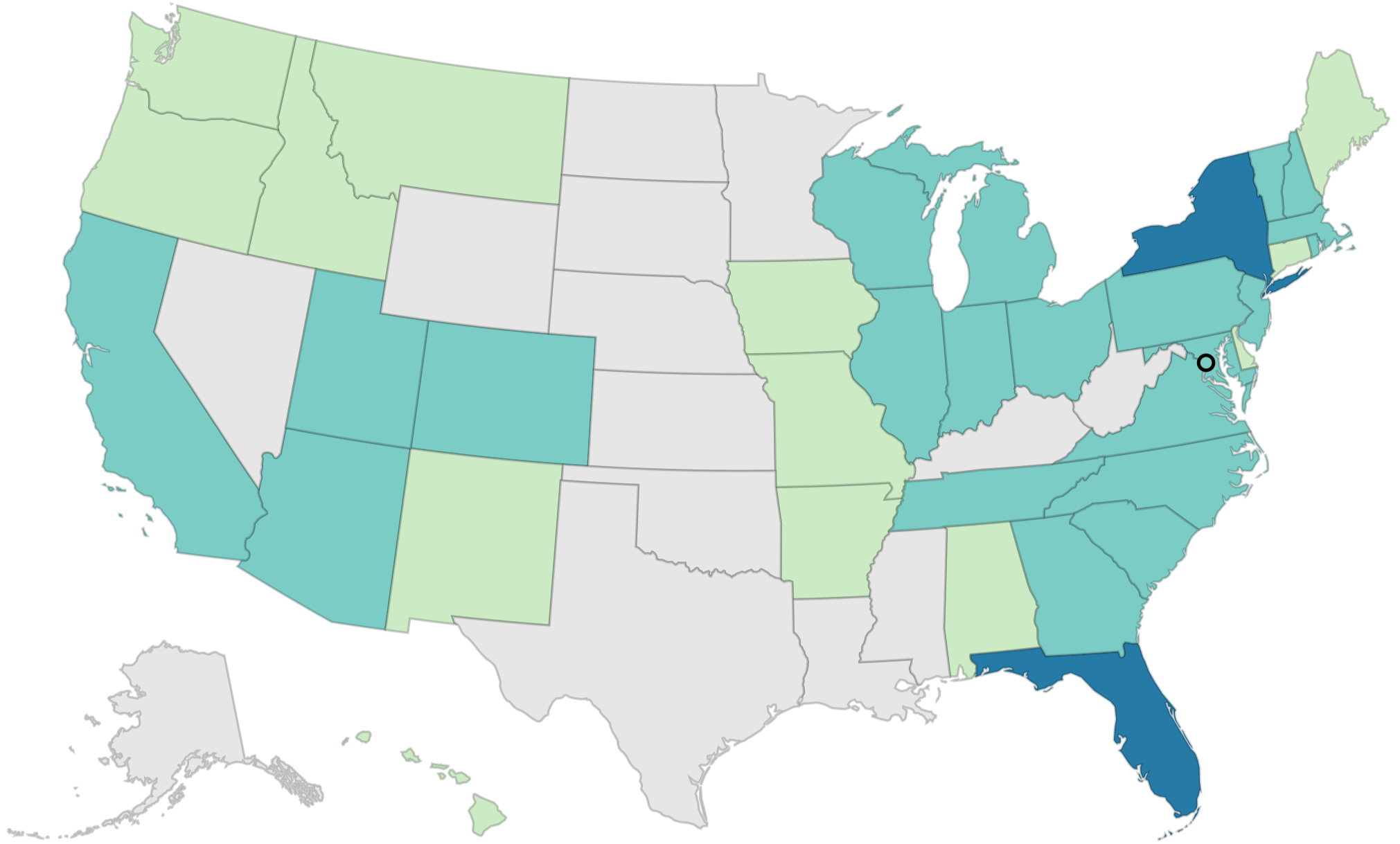
Dengue cases in 2024 for travel status selected above

Jurisdictions

41

Jurisdictions reporting cases in 2024 for travel status selected above

All dengue cases by jurisdiction of residence in US states and territories, 2024



AS GU **PR** **VI** MP FM PW MH

Legend

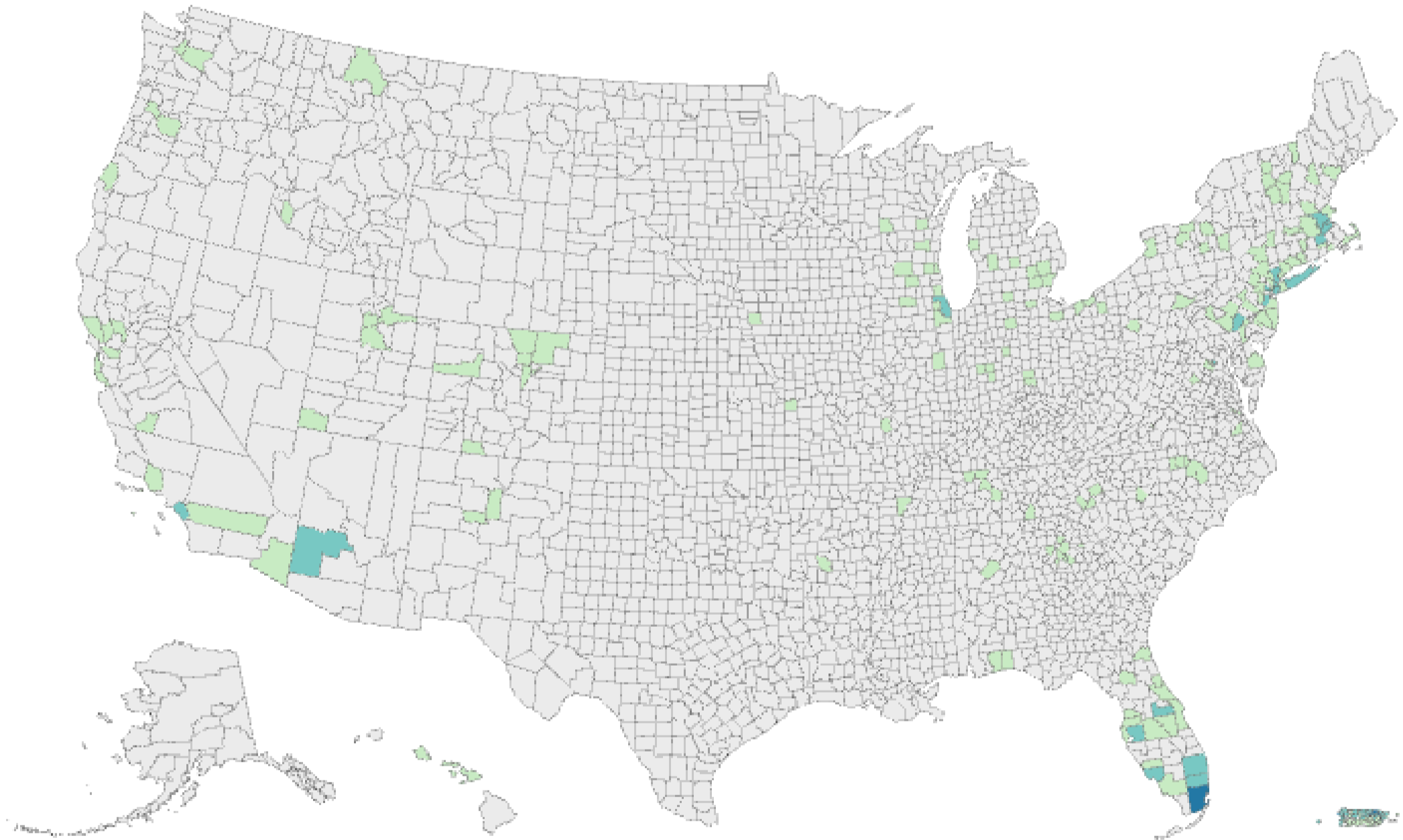
- No reported cases
- 1 to 4
- 5 to 49
- 50 to 249
- 250+

[Download Data \(CSV\)](#)

Data Table - Dengue cases by jurisdiction based on travel status selected above, 2024			
Jurisdiction	Legend	Reported cases	Notes
Alabama	1 to 4	1	
Arizona	5 to 49	7	
Arkansas	1 to 4	2	
California	5 to 49	22	
Colorado	5 to 49	11	
Connecticut	1 to 4	4	
Delaware	1 to 4	4	
District Of Columbia	5 to 49	8	
Florida	50 to 249	145	
Georgia	5 to 49	12	
Hawaii	1 to 4	4	
Idaho	1 to 4	1	
Illinois	5 to 49	27	
Indiana	5 to 49	5	
Iowa	1 to 4	1	
Maine	1 to 4	1	
Maryland	5 to 49	13	
Massachusetts	5 to 49	39	
Michigan	5 to 49	16	
Missouri	1 to 4	2	
Montana	1 to 4	1	

Jurisdiction	Legend	Reported cases	Notes
New Hampshire	5 to 49	5	
New Jersey	5 to 49	24	
New Mexico	1 to 4	3	
New York	50 to 249	114	
North Carolina	5 to 49	15	
Ohio	5 to 49	11	
Oregon	1 to 4	4	
Pennsylvania	5 to 49	19	
Puerto Rico	250+	1,026	
Rhode Island	5 to 49	9	
South Carolina	5 to 49	5	
Tennessee	5 to 49	5	
U.S. Virgin Islands	5 to 49	6	
Utah	5 to 49	6	
Vermont	5 to 49	10	
Virginia	5 to 49	11	
Washington	1 to 4	2	
Wisconsin	5 to 49	10	

All dengue cases by county of residence in US states and territories, 2024



Legend

- No reported cases
- 1 to 4
- 5 to 49
- 50 to 249
- 250+

Notice - please download the .csv file linked to see the full list of territories and associated states that have reported cases.

[Download Data \(CSV\)](#)

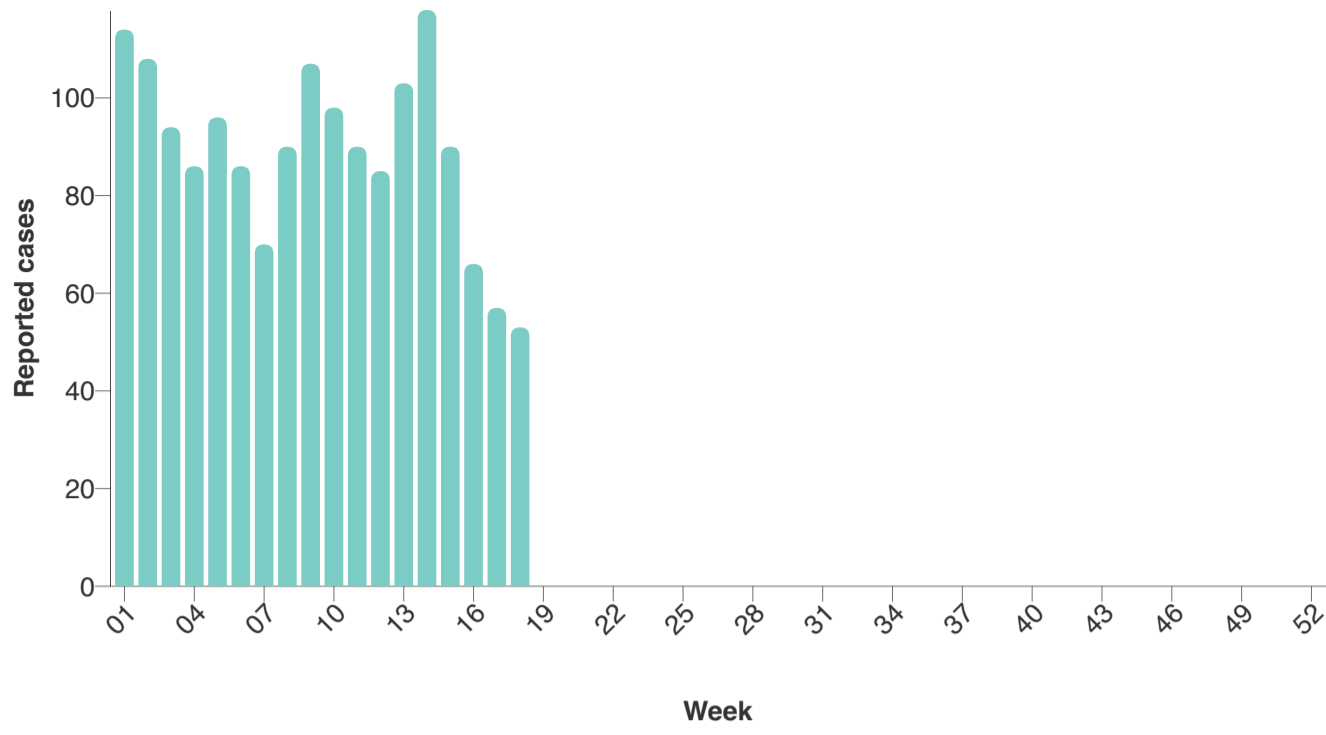
Data Table - Dengue cases by county based on travel status selected above, 2024			
Location	Legend	Reported cases	Notes
AL, Jefferson	1 to 4	1 to 4	AL, Jefferson County
AZ, Maricopa	5 to 49	6	AZ, Maricopa County
AZ, Yuma	1 to 4	1 to 4	AZ, Yuma County

Location ▲	Legend	Reported cases	Notes
● AR, Clark	1 to 4	1 to 4	AR, Clark County
● AR, Mississippi	1 to 4	1 to 4	AR, Mississippi County
● CA, Contra Costa	1 to 4	1 to 4	CA, Contra Costa County
● CA, Kings	1 to 4	1 to 4	CA, Kings County
● CA, Napa	1 to 4	1 to 4	CA, Napa County
● CA, Orange	5 to 49	8	CA, Orange County
● CA, Riverside	1 to 4	1 to 4	CA, Riverside County
● CA, San Francisco	1 to 4	1 to 4	CA, San Francisco, City and County of
● CA, San Mateo	1 to 4	1 to 4	CA, San Mateo County
● CA, Santa Cruz	1 to 4	1 to 4	CA, Santa Cruz County
● CA, Sonoma	1 to 4	1 to 4	CA, Sonoma County
● CA, Ventura	1 to 4	1 to 4	CA, Ventura County
● CA, Yolo	1 to 4	1 to 4	CA, Yolo County
● CO, Archuleta	1 to 4	1 to 4	CO, Archuleta County
● CO, Boulder	1 to 4	1 to 4	CO, Boulder County
● CO, Denver	1 to 4	1 to 4	CO, Denver, City and County of
● CO, Garfield	1 to 4	1 to 4	CO, Garfield County
● CO, Jefferson	1 to 4	1 to 4	CO, Jefferson County
● CO, Larimer	1 to 4	1 to 4	CO, Larimer County
● CO, Weld	1 to 4	1 to 4	CO, Weld County
● CT, Fairfield	1 to 4	1 to 4	CT, Fairfield County
● CT, Middlesex	1 to 4	1 to 4	CT, Middlesex County
● CT, New Haven	1 to 4	1 to 4	CT, New Haven County
● CT, Tolland	1 to 4	1 to 4	CT, Tolland County
● DE, New Castle	1 to 4	1 to 4	DE, New Castle County
● DE, Sussex	1 to 4	1 to 4	DE, Sussex County
● DC, Washington	5 to 49	8	DC, District of Columbia
● FL, Alachua	1 to 4	1 to 4	FL, Alachua County
● FL, Brevard	1 to 4	1 to 4	FL, Brevard County
● FL, Broward	5 to 49	24	FL, Broward County
● FL, Charlotte	1 to 4	1 to 4	FL, Charlotte County
● FL, Collier	1 to 4	1 to 4	FL, Collier County
● FL, Duval	1 to 4	1 to 4	FL, Duval County
● FL, Flagler	1 to 4	1 to 4	FL, Flagler County
● FL, Hernando	1 to 4	1 to 4	FL, Hernando County
● FL, Hillsborough	5 to 49	7	FL, Hillsborough County
● FL, Lee	5 to 49	7	FL, Lee County
● FL, Miami-Dade	50 to 249	67	FL, Miami-Dade County
● FL, Okaloosa	1 to 4	1 to 4	FL, Okaloosa County
● FL, Orange	5 to 49	7	FL, Orange County
● FL, Osceola	1 to 4	1 to 4	FL, Osceola County
● FL, Palm Beach	5 to 49	9	FL, Palm Beach County
● FL, Pasco	1 to 4	1 to 4	FL, Pasco County
● FL, Pinellas	1 to 4	1 to 4	FL, Pinellas County
● FL, Polk	1 to 4	1 to 4	FL, Polk County
● FL, Santa Rosa	1 to 4	1 to 4	FL, Santa Rosa County
● FL, Volusia	1 to 4	1 to 4	FL, Volusia County
● GA, Clarke	1 to 4	1 to 4	GA, Clarke County
● GA, Clayton	1 to 4	1 to 4	GA, Clayton County
● GA, Cobb	1 to 4	1 to 4	GA, Cobb County
● GA, De Kalb	1 to 4	1 to 4	GA, DeKalb County
● GA, Forsyth	1 to 4	1 to 4	GA, Forsyth County
● GA, Gwinnett	1 to 4	1 to 4	GA, Gwinnett County
● GA, Newton	1 to 4	1 to 4	GA, Newton County
● GA, Rockdale	1 to 4	1 to 4	GA, Rockdale County
● HI, Honolulu	1 to 4	1 to 4	HI, Honolulu, City and County of
● HI, Maui	1 to 4	1 to 4	HI, Maui County
● ID, Ada	1 to 4	1 to 4	ID, Ada County
● IL, Champaign	1 to 4	1 to 4	IL, Champaign County
● IL, Cook	5 to 49	17	IL, Cook County
● IL, Du Page	1 to 4	1 to 4	IL, DuPage County
● IL, Lake	1 to 4	1 to 4	IL, Lake County
● IL, Ogle	1 to 4	1 to 4	IL, Ogle County
● IL, Will	1 to 4	1 to 4	IL, Will County
● IN, Allen	1 to 4	1 to 4	IN, Allen County

Location ▲	Legend	Reported cases	Notes
● IN, Delaware	1 to 4	1 to 4	IN, Delaware County
● IN, Hendricks	1 to 4	1 to 4	IN, Hendricks County
● IN, Johnson	1 to 4	1 to 4	IN, Johnson County
● IN, Marion	1 to 4	1 to 4	IN, Marion County
● IA, Harrison	1 to 4	1 to 4	IA, Harrison County
● ME, Cumberland	1 to 4	1 to 4	ME, Cumberland County
● MA, Barnstable	1 to 4	1 to 4	MA, Barnstable County
● MA, Essex	1 to 4	1 to 4	MA, Essex County
● MA, Hampshire	1 to 4	1 to 4	MA, Hampshire County
● MA, Middlesex	5 to 49	7	MA, Middlesex County
● MA, Norfolk	5 to 49	5	MA, Norfolk County
● MA, Suffolk	5 to 49	20	MA, Suffolk County
● MA, Worcester	1 to 4	1 to 4	MA, Worcester County
● MI, Branch	1 to 4	1 to 4	MI, Branch County
● MI, Clinton	1 to 4	1 to 4	MI, Clinton County
● MI, Kent	1 to 4	1 to 4	MI, Kent County
● MI, Livingston	1 to 4	1 to 4	MI, Livingston County
● MI, Oakland	1 to 4	1 to 4	MI, Oakland County
● MI, Oceana	1 to 4	1 to 4	MI, Oceana County
● MI, Washtenaw	1 to 4	1 to 4	MI, Washtenaw County
● MI, Wayne	1 to 4	1 to 4	MI, Wayne County
● MO, Jackson	1 to 4	1 to 4	MO, Jackson County
● MO, Jefferson	1 to 4	1 to 4	MO, Jefferson County
● MT, Flathead	1 to 4	1 to 4	MT, Flathead County
● NH, Carroll	1 to 4	1 to 4	NH, Carroll County
● NH, Hillsborough	1 to 4	1 to 4	NH, Hillsborough County
● NJ, Bergen	1 to 4	1 to 4	NJ, Bergen County
● NJ, Burlington	1 to 4	1 to 4	NJ, Burlington County
● NJ, Camden	1 to 4	1 to 4	NJ, Camden County
● NJ, Essex	5 to 49	5	NJ, Essex County
● NJ, Hudson	1 to 4	1 to 4	NJ, Hudson County
● NJ, Middlesex	5 to 49	5	NJ, Middlesex County
● NJ, Monmouth	1 to 4	1 to 4	NJ, Monmouth County
● NJ, Morris	1 to 4	1 to 4	NJ, Morris County
● NJ, Ocean	1 to 4	1 to 4	NJ, Ocean County
● NJ, Somerset	1 to 4	1 to 4	NJ, Somerset County
● NJ, Sussex	1 to 4	1 to 4	NJ, Sussex County
● NM, Bernalillo	1 to 4	1 to 4	NM, Bernalillo County
● NM, Santa Fe	1 to 4	1 to 4	NM, Santa Fe County
● NY, Bronx	5 to 49	9	NY, Bronx County
● NY, Chenango	1 to 4	1 to 4	NY, Chenango County
● NY, Columbia	1 to 4	1 to 4	NY, Columbia County
● NY, Erie	1 to 4	1 to 4	NY, Erie County
● NY, Kings	5 to 49	18	NY, Kings County
● NY, Nassau	1 to 4	1 to 4	NY, Nassau County
● NY, New York	5 to 49	34	NY, New York County
● NY, Onondaga	1 to 4	1 to 4	NY, Onondaga County
● NY, Ontario	1 to 4	1 to 4	NY, Ontario County
● NY, Orange	1 to 4	1 to 4	NY, Orange County
● NY, Queens	5 to 49	15	NY, Queens County
● NY, Rockland	1 to 4	1 to 4	NY, Rockland County
● NY, Suffolk	5 to 49	10	NY, Suffolk County
● NY, Tompkins	1 to 4	1 to 4	NY, Tompkins County
● NY, Ulster	1 to 4	1 to 4	NY, Ulster County
● NY, Wayne	1 to 4	1 to 4	NY, Wayne County
● NY, Westchester	5 to 49	10	NY, Westchester County
● NC, Alamance	1 to 4	1 to 4	NC, Alamance County
● NC, Buncombe	1 to 4	1 to 4	NC, Buncombe County
● NC, Durham	1 to 4	1 to 4	NC, Durham County
● NC, Jackson	1 to 4	1 to 4	NC, Jackson County
● NC, Johnston	1 to 4	1 to 4	NC, Johnston County
● NC, Mecklenburg	1 to 4	1 to 4	NC, Mecklenburg County
● NC, Orange	1 to 4	1 to 4	NC, Orange County
● NC, Transylvania	1 to 4	1 to 4	NC, Transylvania County
● NC, Wake	1 to 4	1 to 4	NC, Wake County

Location ▲	Legend	Reported cases	Notes
OH, Butler	1 to 4	1 to 4	OH, Butler County
OH, Cuyahoga	1 to 4	1 to 4	OH, Cuyahoga County
OH, Fulton	1 to 4	1 to 4	OH, Fulton County
OH, Hamilton	1 to 4	1 to 4	OH, Hamilton County
OH, Lorain	1 to 4	1 to 4	OH, Lorain County
OH, Portage	1 to 4	1 to 4	OH, Portage County
OH, Seneca	1 to 4	1 to 4	OH, Seneca County
OR, Clackamas	1 to 4	1 to 4	OR, Clackamas County
OR, Coos	1 to 4	1 to 4	OR, Coos County
OR, Washington	1 to 4	1 to 4	OR, Washington County
PA, Allegheny	1 to 4	1 to 4	PA, Allegheny County
PA, Berks	1 to 4	1 to 4	PA, Berks County
PA, Bucks	1 to 4	1 to 4	PA, Bucks County
PA, Centre	1 to 4	1 to 4	PA, Centre County
PA, Chester	5 to 49	5	PA, Chester County
PA, Dauphin	1 to 4	1 to 4	PA, Dauphin County
PA, Delaware	1 to 4	1 to 4	PA, Delaware County
PA, Lancaster	1 to 4	1 to 4	PA, Lancaster County
PA, Northampton	1 to 4	1 to 4	PA, Northampton County
RI, Kent	1 to 4	1 to 4	RI, Kent County
RI, Newport	1 to 4	1 to 4	RI, Newport County
RI, Providence	5 to 49	5	RI, Providence County
TN, Davidson	1 to 4	1 to 4	TN, Davidson County
TN, Hamilton	1 to 4	1 to 4	TN, Hamilton County
TN, Montgomery	1 to 4	1 to 4	TN, Montgomery County
TN, Robertson	1 to 4	1 to 4	TN, Robertson County
TN, Rutherford	1 to 4	1 to 4	TN, Rutherford County
UT, Salt Lake	1 to 4	1 to 4	UT, Salt Lake County
UT, Summit	1 to 4	1 to 4	UT, Summit County
UT, Utah	1 to 4	1 to 4	UT, Utah County
UT, Washington	1 to 4	1 to 4	UT, Washington County
VT, Addison	1 to 4	1 to 4	VT, Addison County
VT, Chittenden	1 to 4	1 to 4	VT, Chittenden County
VT, Essex	1 to 4	1 to 4	VT, Essex County
VT, Orange	1 to 4	1 to 4	VT, Orange County
VT, Rutland	1 to 4	1 to 4	VT, Rutland County
VT, Windsor	1 to 4	1 to 4	VT, Windsor County
VA, Arlington	1 to 4	1 to 4	VA, Arlington County
VA, Culpeper	1 to 4	1 to 4	VA, Culpeper County
VA, Fairfax	1 to 4	1 to 4	VA, Fairfax County
VA, York	1 to 4	1 to 4	VA, York County
VA, Charlottesville City	1 to 4	1 to 4	VA, Charlottesville, City of
VA, Roanoke City	1 to 4	1 to 4	VA, Roanoke, City of
VA, Suffolk City	1 to 4	1 to 4	VA, Suffolk, City of
WA, King	1 to 4	1 to 4	WA, King County
WA, Kitsap	1 to 4	1 to 4	WA, Kitsap County
WI, Dane	1 to 4	1 to 4	WI, Dane County
WI, Fond Du Lac	1 to 4	1 to 4	WI, Fond du Lac County
WI, Milwaukee	1 to 4	1 to 4	WI, Milwaukee County
WI, Outagamie	1 to 4	1 to 4	WI, Outagamie County
WI, Rock	1 to 4	1 to 4	WI, Rock County
WI, Waukesha	1 to 4	1 to 4	WI, Waukesha County
WI, Wood	1 to 4	1 to 4	WI, Wood County
PR, Aguada	5 to 49	40	PR, Aguada Municipality
PR, Aguadilla	5 to 49	14	PR, Aguadilla Municipality
PR, Aguas Buenas	1 to 4	1 to 4	PR, Aguas Buenas Municipality
PR, Aibonito	1 to 4	1 to 4	PR, Aibonito Municipality
PR, Anasco	5 to 49	12	PR, Anasco Municipality
PR, Arecibo	5 to 49	18	PR, Arecibo Municipality
PR, Barceloneta	1 to 4	1 to 4	PR, Barceloneta Municipality
PR, Barranquitas	1 to 4	1 to 4	PR, Barranquitas Municipality
PR, Bayamon	50 to 249	58	PR, Bayamon Municipality
PR, Cabo Rojo	5 to 49	14	PR, Cabo Rojo Municipality
PR, Caguas	5 to 49	16	PR, Caguas Municipality
PR, Canovanas	50 to 249	52	PR, Canovanas Municipality

Location	Legend	Reported cases	Notes
PR, Carolina	50 to 249	118	PR, Carolina Municipality
PR, Catano	1 to 4	1 to 4	PR, Catano Municipality
PR, Cayey	1 to 4	1 to 4	PR, Cayey Municipality
PR, Ceiba	1 to 4	1 to 4	PR, Ceiba Municipality
PR, Ciales Municipality	1 to 4	1 to 4	PR, Ciales Municipality
PR, Cidra	1 to 4	1 to 4	PR, Cidra Municipality
PR, Coamo	1 to 4	1 to 4	PR, Coamo Municipality
PR, Comerio	1 to 4	1 to 4	PR, Comerio Municipality
PR, Corozal	5 to 49	12	PR, Corozal Municipality
PR, Culebra	1 to 4	1 to 4	PR, Culebra Municipality
PR, Dorado	5 to 49	10	PR, Dorado Municipality
PR, Fajardo	5 to 49	10	PR, Fajardo Municipality
PR, Florida	1 to 4	1 to 4	PR, Florida Municipality
PR, Guanica	1 to 4	1 to 4	PR, Guanica Municipality
PR, Guayama	1 to 4	1 to 4	PR, Guayama Municipality
PR, Guayanilla	1 to 4	1 to 4	PR, Guayanilla Municipality
PR, Guaynabo	5 to 49	34	PR, Guaynabo Municipality
PR, Gurabo	5 to 49	9	PR, Gurabo Municipality
PR, Hatillo	1 to 4	1 to 4	PR, Hatillo Municipality
PR, Hormigueros	5 to 49	7	PR, Hormigueros Municipality
PR, Humacao Municipality	5 to 49	17	PR, Humacao Municipality
PR, Isabela	5 to 49	11	PR, Isabela Municipality
PR, Juana Diaz	1 to 4	1 to 4	PR, Juana Diaz Municipality
PR, Juncos	1 to 4	1 to 4	PR, Juncos Municipality
PR, Lares	1 to 4	1 to 4	PR, Lares Municipality
PR, Las Piedras	5 to 49	8	PR, Las Piedras Municipality
PR, Loiza	5 to 49	10	PR, Loiza Municipality
PR, Luquillo	5 to 49	9	PR, Luquillo Municipality
PR, Manati	5 to 49	8	PR, Manati Municipality
PR, Maunabo	1 to 4	1 to 4	PR, Maunabo Municipality
PR, Mayaguez	5 to 49	27	PR, Mayaguez Municipality
PR, Moca	5 to 49	9	PR, Moca Municipality
PR, Morovis	5 to 49	9	PR, Morovis Municipality
PR, Nabuabo	5 to 49	6	PR, Naguabo Municipality
PR, Naranjito	5 to 49	6	PR, Naranjito Municipality
PR, Orocovis	5 to 49	10	PR, Orocovis Municipality
PR, Patillas	1 to 4	1 to 4	PR, Patillas Municipality
PR, Penuelas	1 to 4	1 to 4	PR, Penuelas Municipality
PR, Ponce	1 to 4	1 to 4	PR, Ponce Municipality
PR, Quebradillas	1 to 4	1 to 4	PR, Quebradillas Municipality
PR, Rincon	50 to 249	74	PR, Rincon Municipality
PR, Rio Grande	5 to 49	27	PR, Rio Grande Municipality
PR, Sabana Grande	1 to 4	1 to 4	PR, Sabana Grande Municipality
PR, Salinas	1 to 4	1 to 4	PR, Salinas Municipality
PR, San German	1 to 4	1 to 4	PR, San German Municipality
PR, San Juan	50 to 249	247	PR, San Juan Municipality
PR, San Lorenzo	1 to 4	1 to 4	PR, San Lorenzo Municipality
PR, San Sebastian	5 to 49	5	PR, San Sebastian Municipality
PR, Toa Alta	5 to 49	7	PR, Toa Alta Municipality
PR, Toa Baja	5 to 49	5	PR, Toa Baja Municipality
PR, Trujillo Alto	5 to 49	32	PR, Trujillo Alto Municipality
PR, Utuado	5 to 49	5	PR, Utuado Municipality
PR, Vega Alta	5 to 49	5	PR, Vega Alta Municipality
PR, Vega Baja	5 to 49	6	PR, Vega Baja Municipality
PR, Villalba	1 to 4	1 to 4	PR, Villalba Municipality
PR, Yabucoa	1 to 4	1 to 4	PR, Yabucoa Municipality
PR, Yauco	1 to 4	1 to 4	PR, Yauco Municipality
VI, St. Croix	1 to 4	1 to 4	VI, Saint Croix Island
VI, St. John	1 to 4	1 to 4	VI, Saint John Island
VI, St. Thomas	1 to 4	1 to 4	VI, Saint Thomas Island



All data are provisional and subject to change, and case numbers for recent weeks may be incomplete due to delays in reporting and data processing.

[Download Data \(CSV\)](#)

Data Table - Dengue cases by week based on travel status selected above, 2024	
Week of illness onset	Reported cases
01	114
02	108
03	94
04	86
05	96
06	86
07	70
08	90
09	107
10	98
11	90
12	85
13	103
14	118
15	90
16	66
17	57
18	53
19	0
20	0
21	0
22	0
23	0
24	0
25	0
26	0
27	0
28	0
29	0
30	0
31	0
32	0
33	0
34	0
35	0
36	0
37	0
38	0
39	0
40	0
41	0
42	0
43	0
44	0
45	0

Week of illness onset	Reported cases
46	0
47	0
48	0
49	0
50	0
51	0
52	0

Limitations of ArboNET

Surveillance data have several limitations that should be considered when using and interpreting the data.

1. Under-reporting is a limitation common to all surveillance systems that rely on healthcare providers to consider the disease as a possible diagnosis in a patient, obtain the appropriate laboratory test, and report confirmed to public health authorities.
2. Cases of mild illness are more likely to be underreported compared to more severe disease cases. The degree of underreporting varies by disease awareness and healthcare-seeking behavior in any area. Surveillance data for non-neuroinvasive disease should not be used to make comparisons of disease activity between different locations or over time.
3. Surveillance data are reported by county of residence, not the location (county or state) of exposure.
4. There is a lag in case reporting to CDC and states and territories may publish surveillance data on different schedules than CDC.

[READ NEXT](#)

[Historic Data about Dengue in the US](#)



MAY 30, 2024

⊖ SOURCES

SHARE

CONTENT SOURCE:

[National Center for Emerging and Zoonotic Infectious Diseases \(NCEZID\)](#)

How helpful was this page?



Not helpful

Very helpful

RELATED PAGES

[Dengue in the United States](#)

[Historic Data about Dengue in the US](#)

[Areas with Risk](#)

[Dengue Print Resources](#)

[Dengue Vaccine](#)