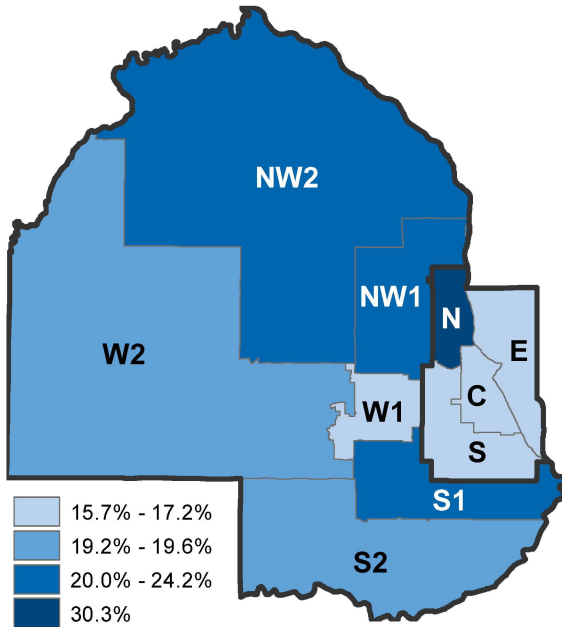


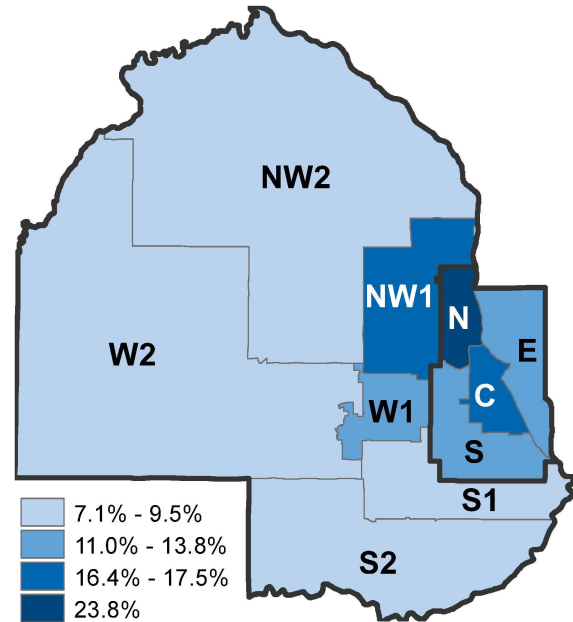
Lifestyle and Risk Behavior

Adults in Hennepin County, Minnesota, 2010

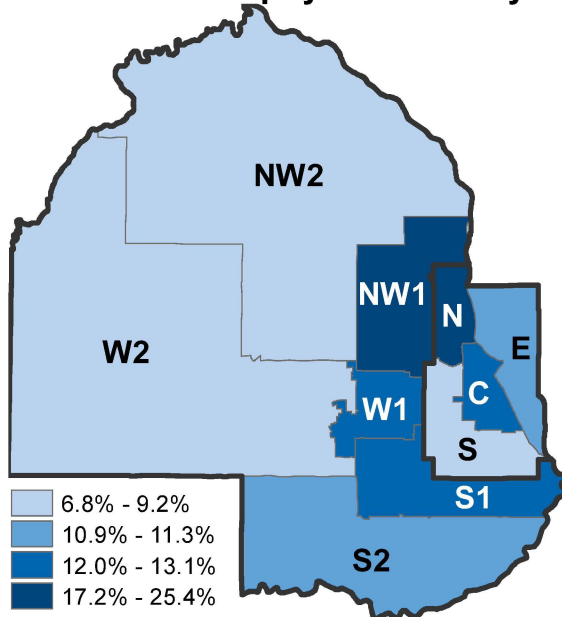
Percent of adults who are obese



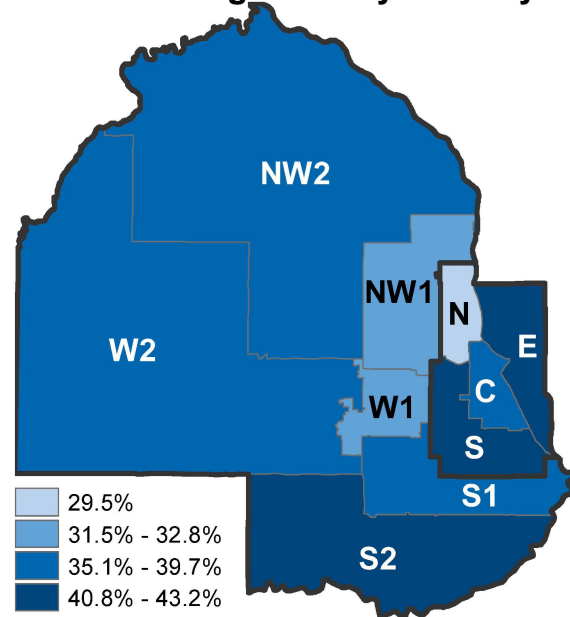
Percent of adults who currently smoke



Percent of adults who engage in no leisure time physical activity



Percent of adults who had five servings of fruits or vegetables yesterday



Minneapolis

- N Near-North, Camden
- E Northeast, University, Longfellow
- City of St. Anthony
- C Central, Phillips, Powderhorn
- S Calhoun-Isles, Southwest, Nokomis

Suburban Hennepin

- NW1 Northwest Inner Ring Suburbs
- W1 West Inner Ring Suburbs
- S1 South Inner Ring Suburbs
- NW2 Northwest Outer Ring Suburbs
- W2 West Outer Ring Suburbs
- S2 South Outer Ring Suburbs



Hennepin County

Human Services
and Public Health
Department

Public Health &
Clinical Services

Published Date: 11/20/2012
Source: Survey of the Health of All the Population and the Environment (SHAPE) 2010.
www.hennepin.mn.us/shape
Prepared by: Public Health GIS Team (MD)

Map information is furnished "AS IS" with no representation or warranty expressed or implied.

